

LAKE ONTARIO

Queen Elizabeth Way

ST CATHARINES

GRIMSBY

LINGOLN

20 MILE CREEK

15 MILE CREEK

16 MILE CREEK

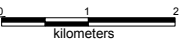
11.2 MILE CREEK

WELLAND CANAL

LAKE MOODIE






PELHAM

THOROLD



July 2005
1611-10501

Legend

-  Municipal Boundary
-  Pump House
-  Intake
-  Supply to Open Drain
-  Mains

Notes

Client/Project
Feasibility Study -
Raw Water for Agricultural Purposes

Figure No.
8-10

Title
**West District Zone A -
Alternative 9D: Supply from Jordan Harbour
with Open Channel Distribution**



V:\01611\active\161110501\preliminary\drawing\Mapinfo July 2005\161110501_West_Distr_Base.WCR