

LAKE ONTARIO

Queen Elizabeth Way

ST CATHARINES

GRIMSBY

LINGOLN

15 MILE CREEK

16 MILE CREEK

11.2 MILE CREEK

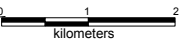
WELLAND CANAL

20 MILE CREEK

LAKE MOODIE

PELHAM





THOROLD



July 2005
1611-10501

V:\01611\active\161110501\preliminary\drawing\Tech Memo 4_April_2005\161110501_West Distr_Rose.WOR

Legend

-  Municipal Boundary
-  Intake Location
-  Mains
-  Laterals

Notes

Client/Project
Feasibility Study -
Raw Water for Agricultural Purposes

Figure No.
8-1

Title
**West District Zone A -
Alternative 3A: Supply from
Welland Canal with Pipeline Distribution**

